Appendix A

Exhibits

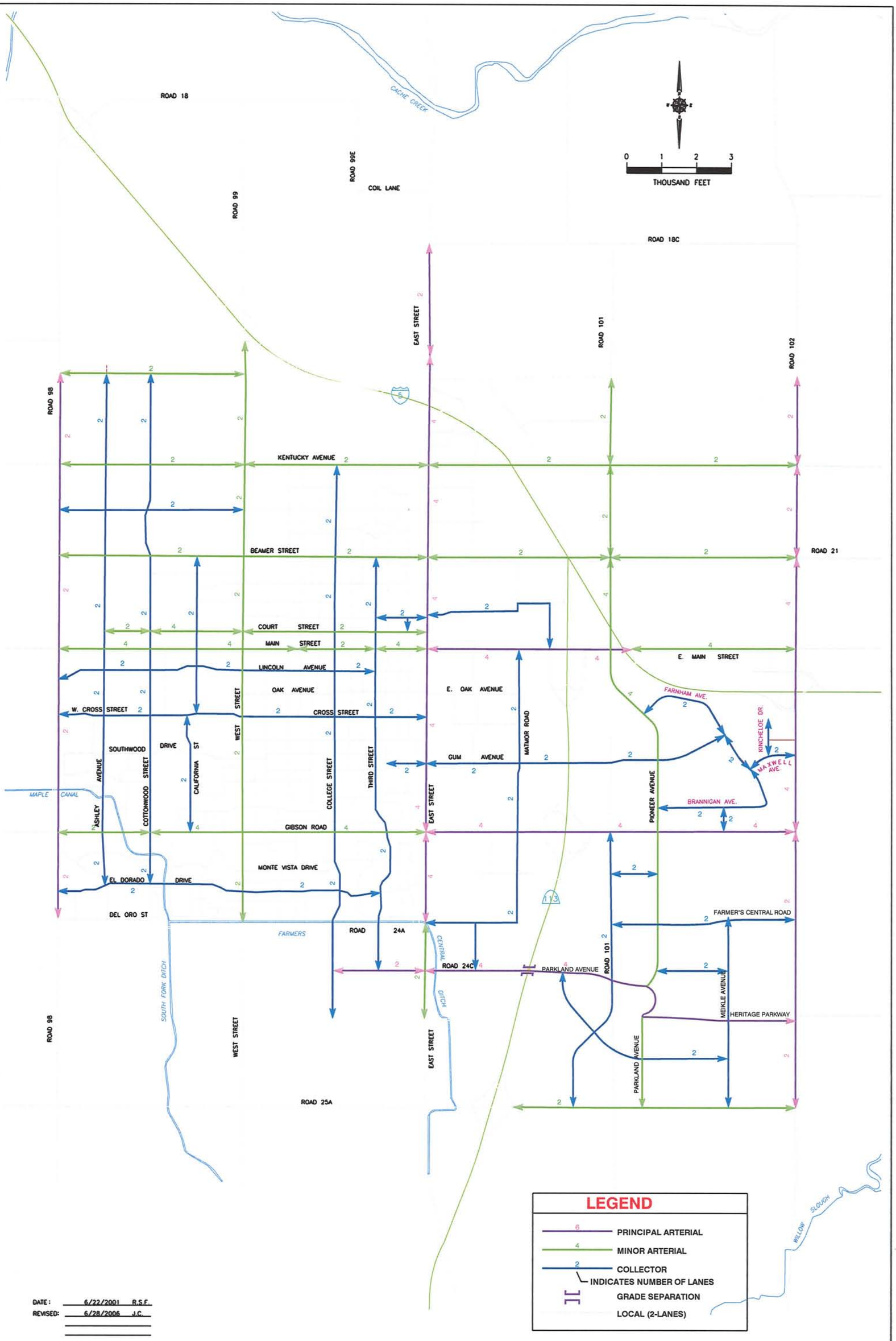

DATE: 6/22/2001 R.S.F.
REVISED: 6/28/2006 J.C.

CITY OF WOODLAND
PUBLIC WORKS DEPARTMENT
ENGINEERING DIVISION

MASTER PLANNED ROADWAY CLASSIFICATION THROUGH YEAR 2020

EXHIBIT A

Exhibit B: Pavement Maintenance Cycles and Work Requirement Costs

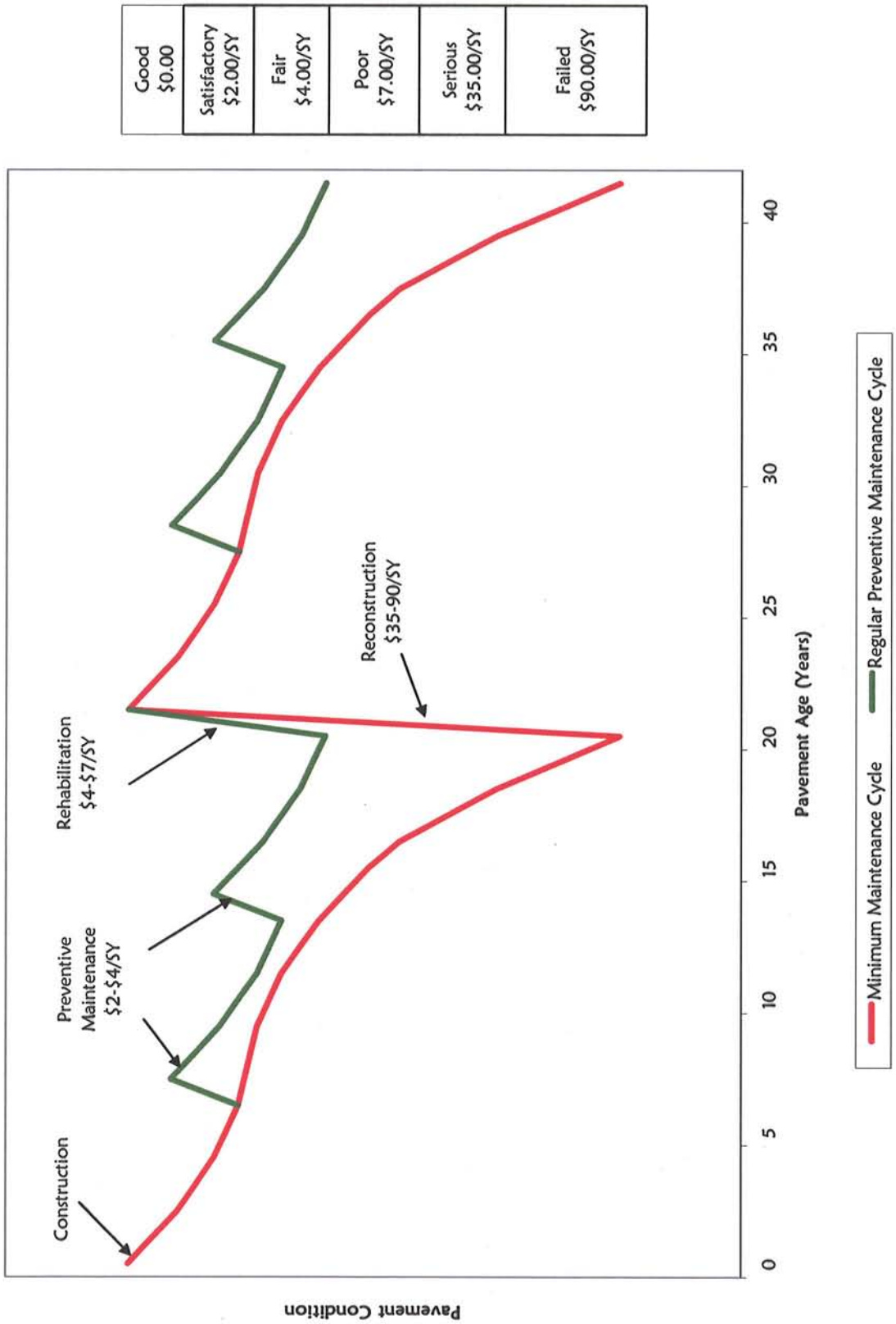

Exhibit C: Historical Paving Material Costs

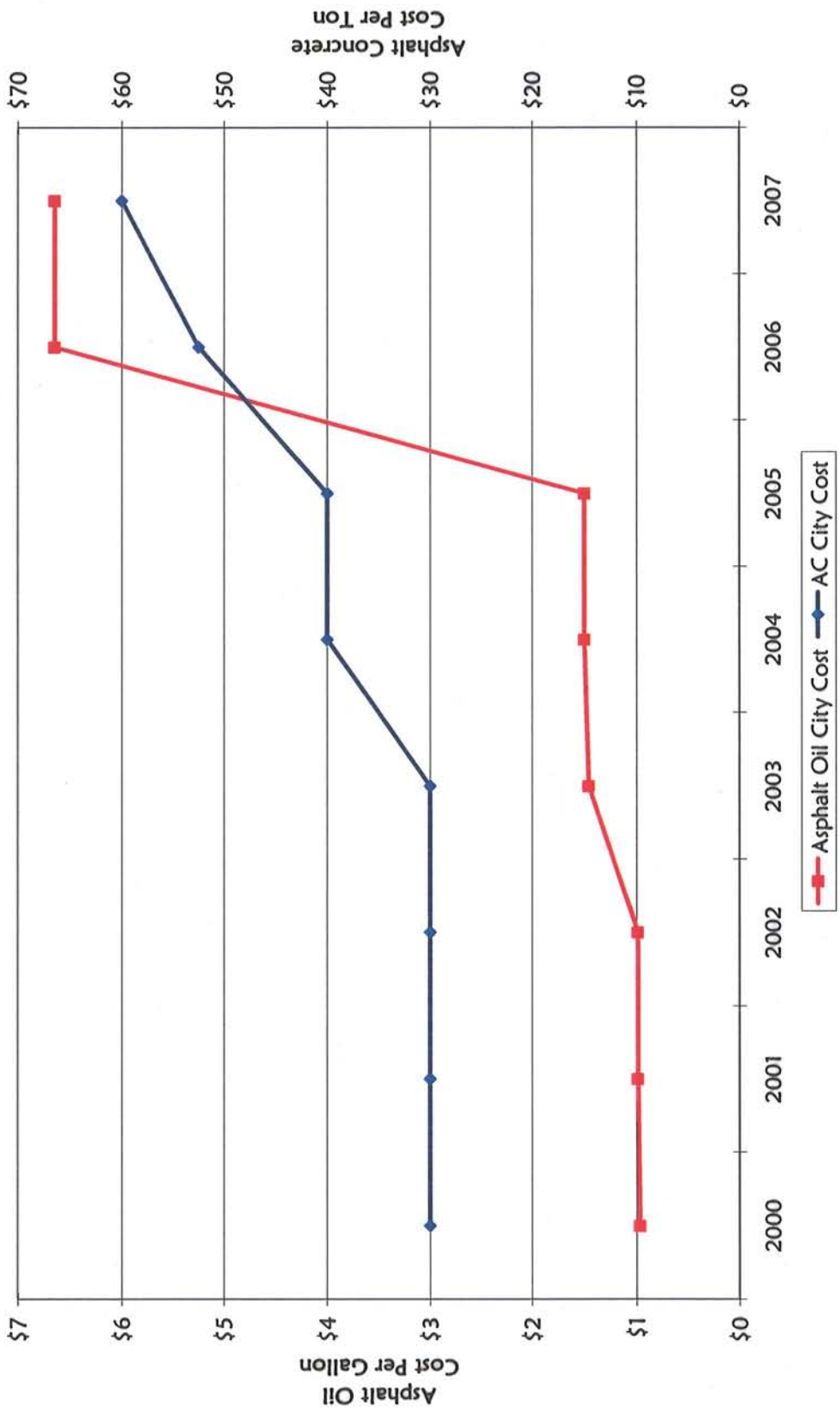

Costs are based upon actual prices paid by the City of Woodland O&M Street Crew and as reported in previous versions of the Road Report. These are material costs only and do not include placement.

Exhibit D: Historical Surface Seal Costs

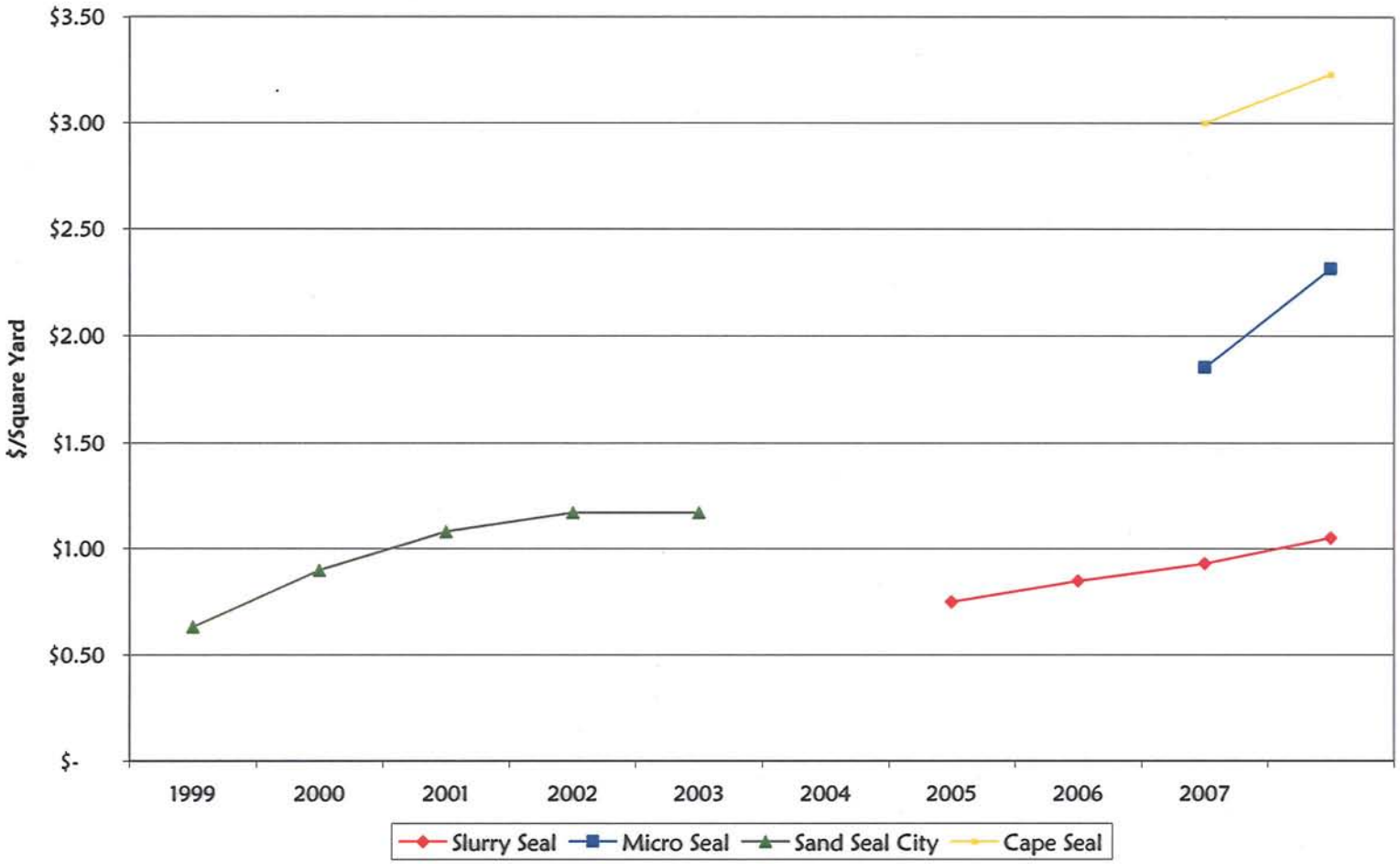

Sand seal costs are the historical costs of the O&M Street Crews completeing the work. All other seal costs are historical contract prices paid by the City of Woodland. All prices shown are material in-place costs.

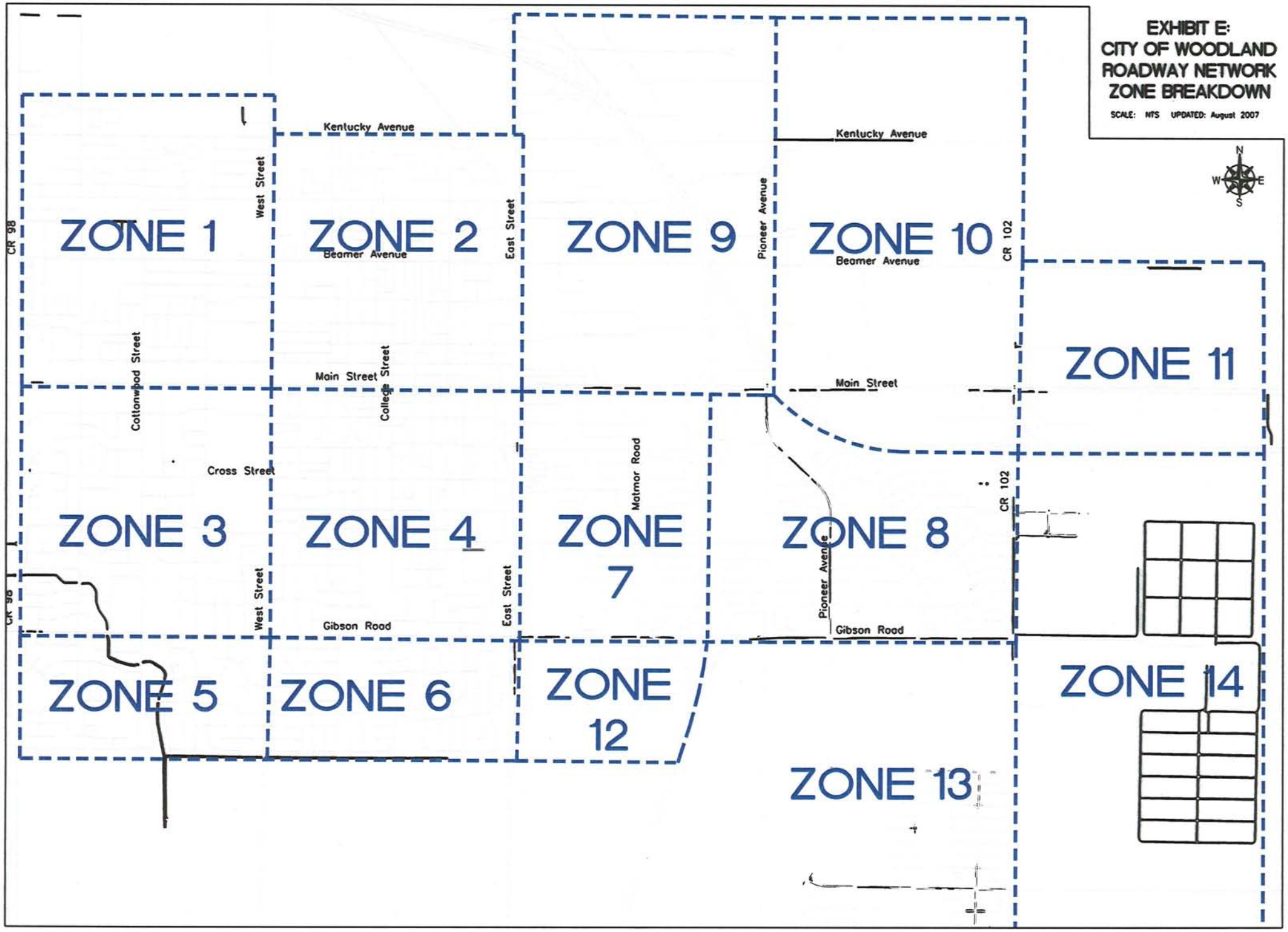
EXHIBIT E:
CITY OF WOODLAND
ROADWAY NETWORK
ZONE BREAKDOWN
SCALE: NTS UPDATED: August 2007
N
W
E
S
ZONE 1
ZONE 2
ZONE 3
ZONE 4
ZONE 5
ZONE 6
ZONE 7
ZONE 8
ZONE 9
ZONE 10
ZONE 11
ZONE 12
ZONE 13
ZONE 14
Kentucky Avenue
Kentucky Avenue
Beamer Avenue
Beamer Avenue
Main Street
Main Street
Cross Street
Gibson Road
Gibson Road
West Street
West Street
East Street
East Street
Cottonwood Street
College Street
Matmor Road
Pioneer Avenue
Pioneer Avenue
CR 98
CR 98
CR 102
CR 102